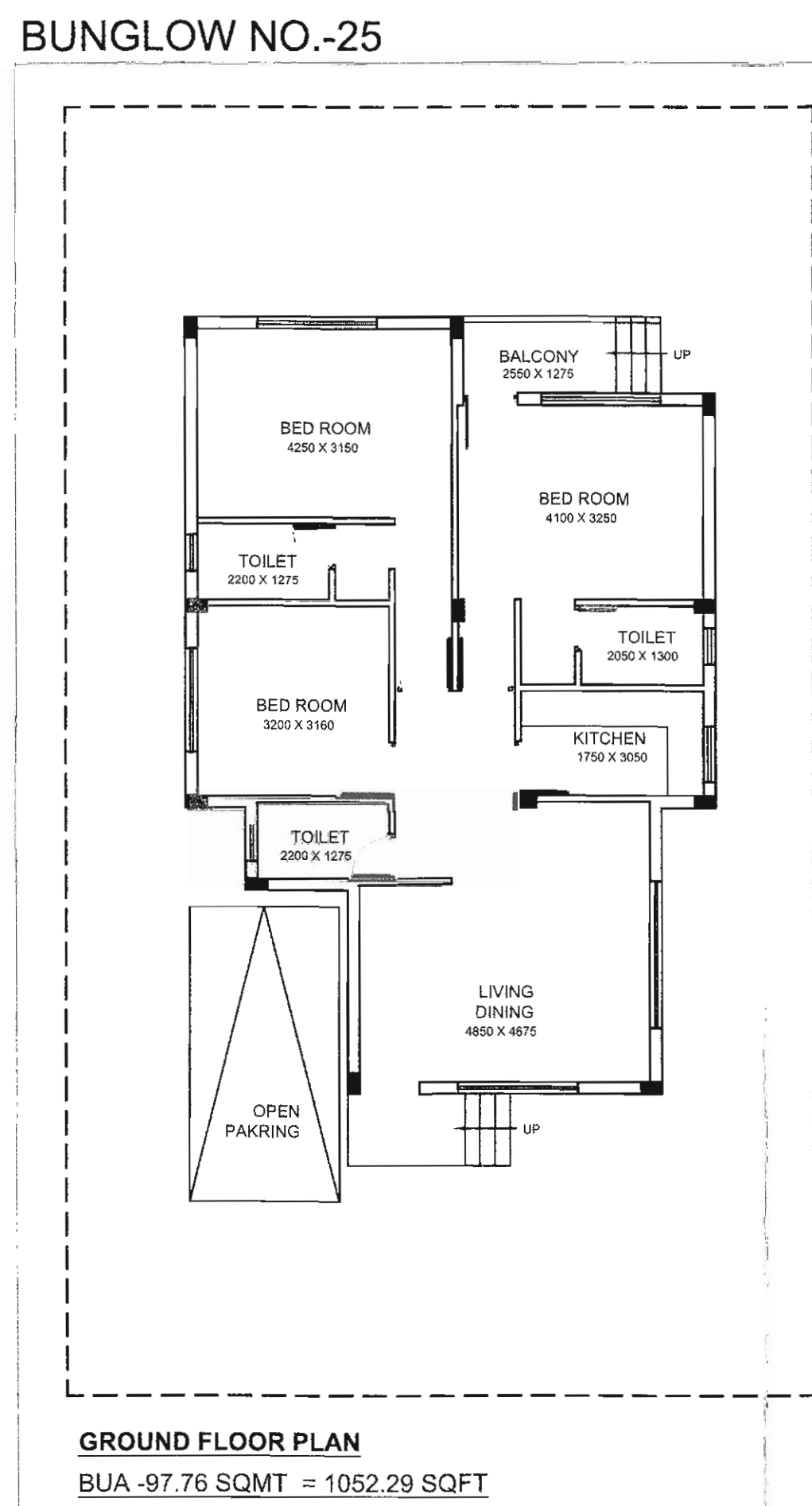
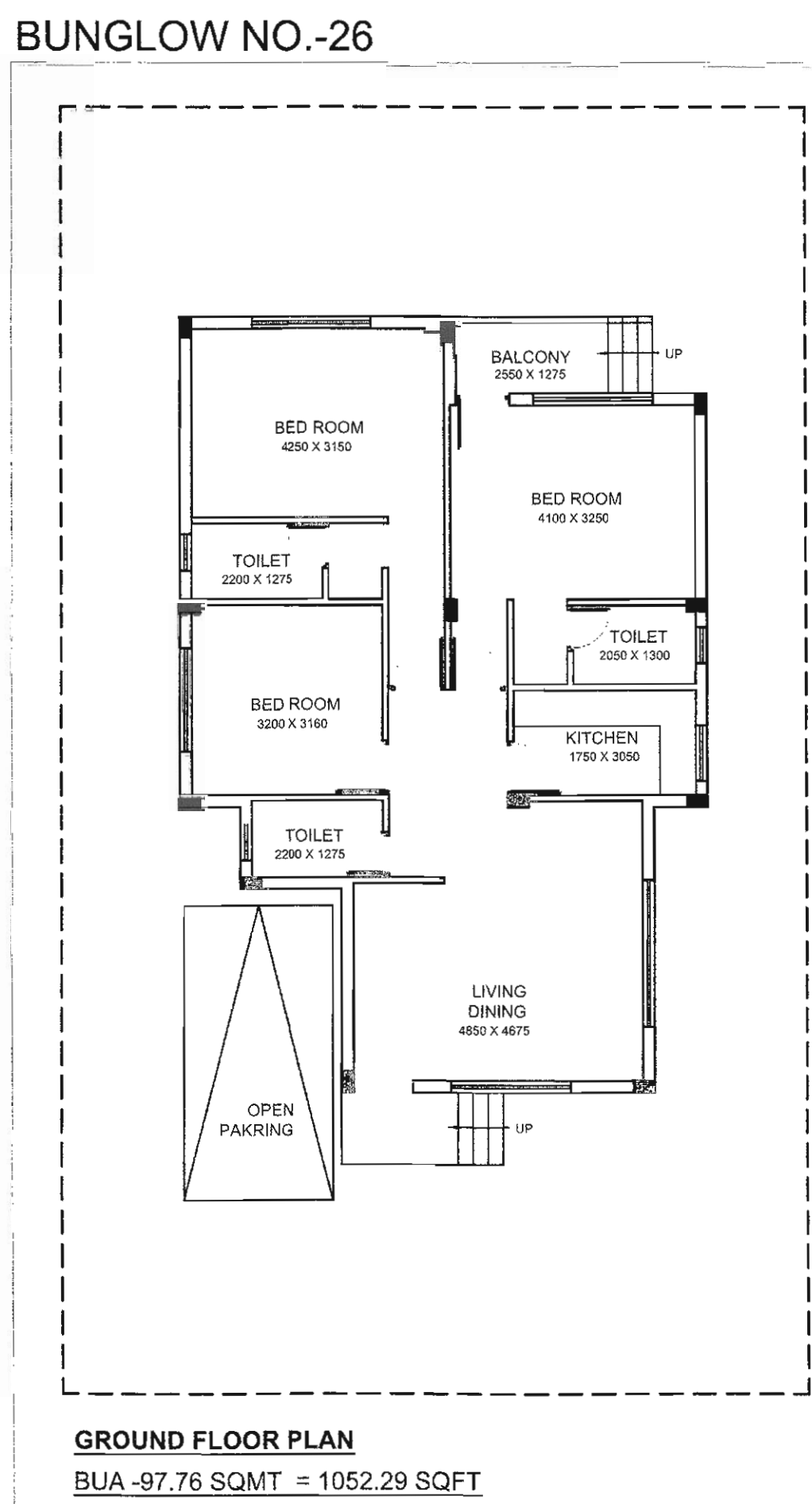


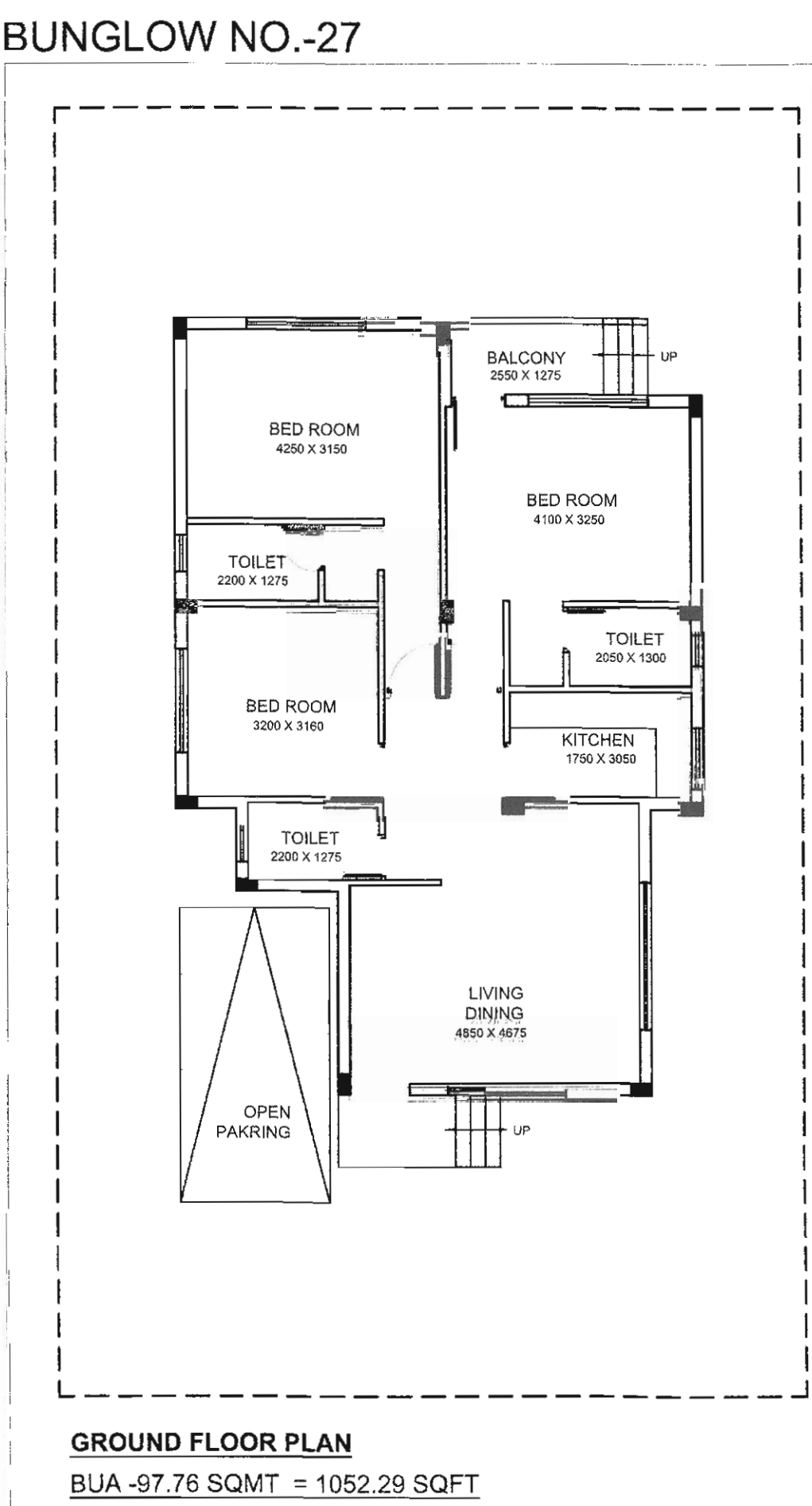
GROUND FLOOR PLAN
BUA -97.76 SQMT = 1052.29 SQFT



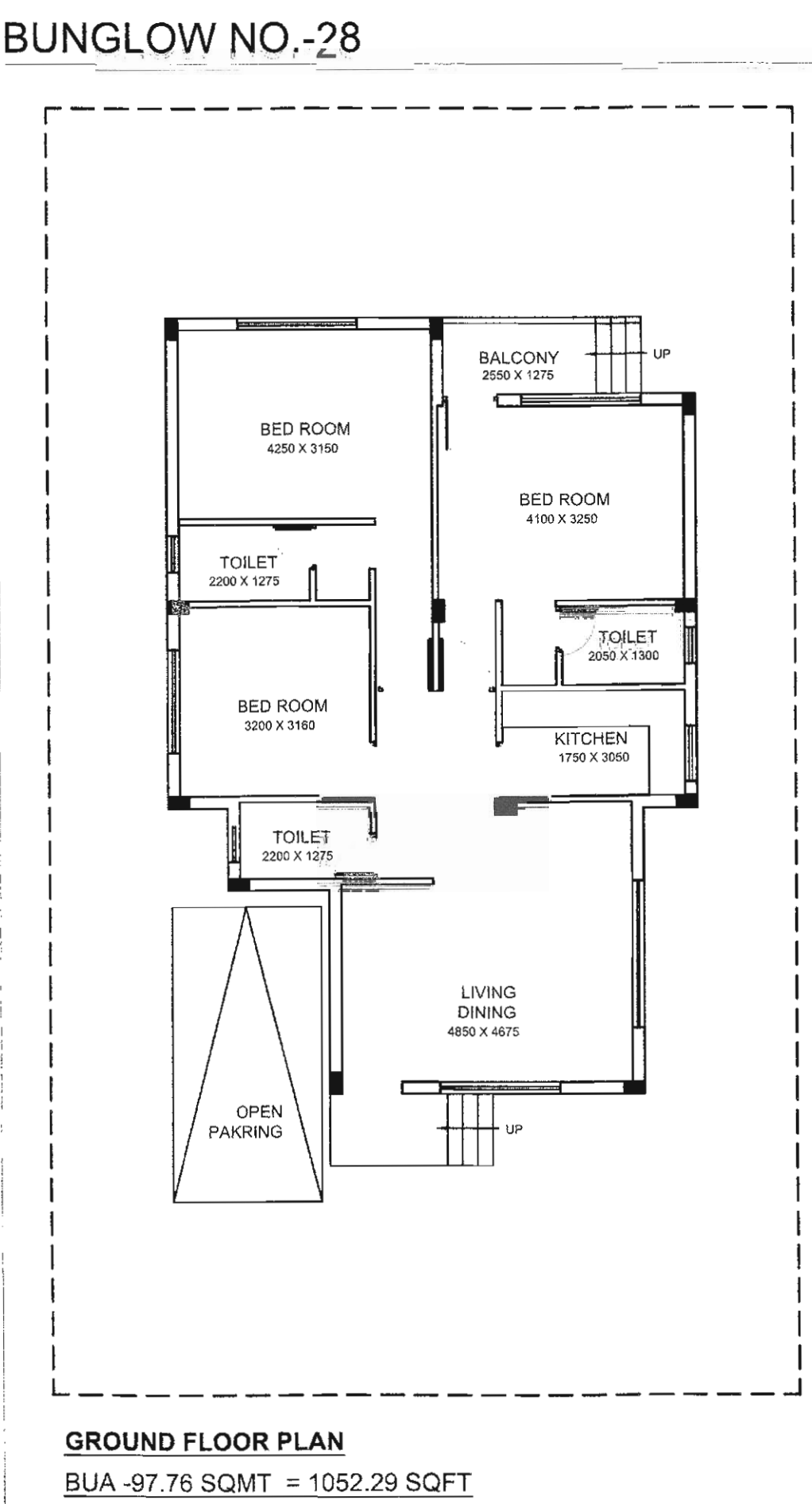
GROUND FLOOR PLAN
BUA -97.76 SQMT = 1052.29 SQFT



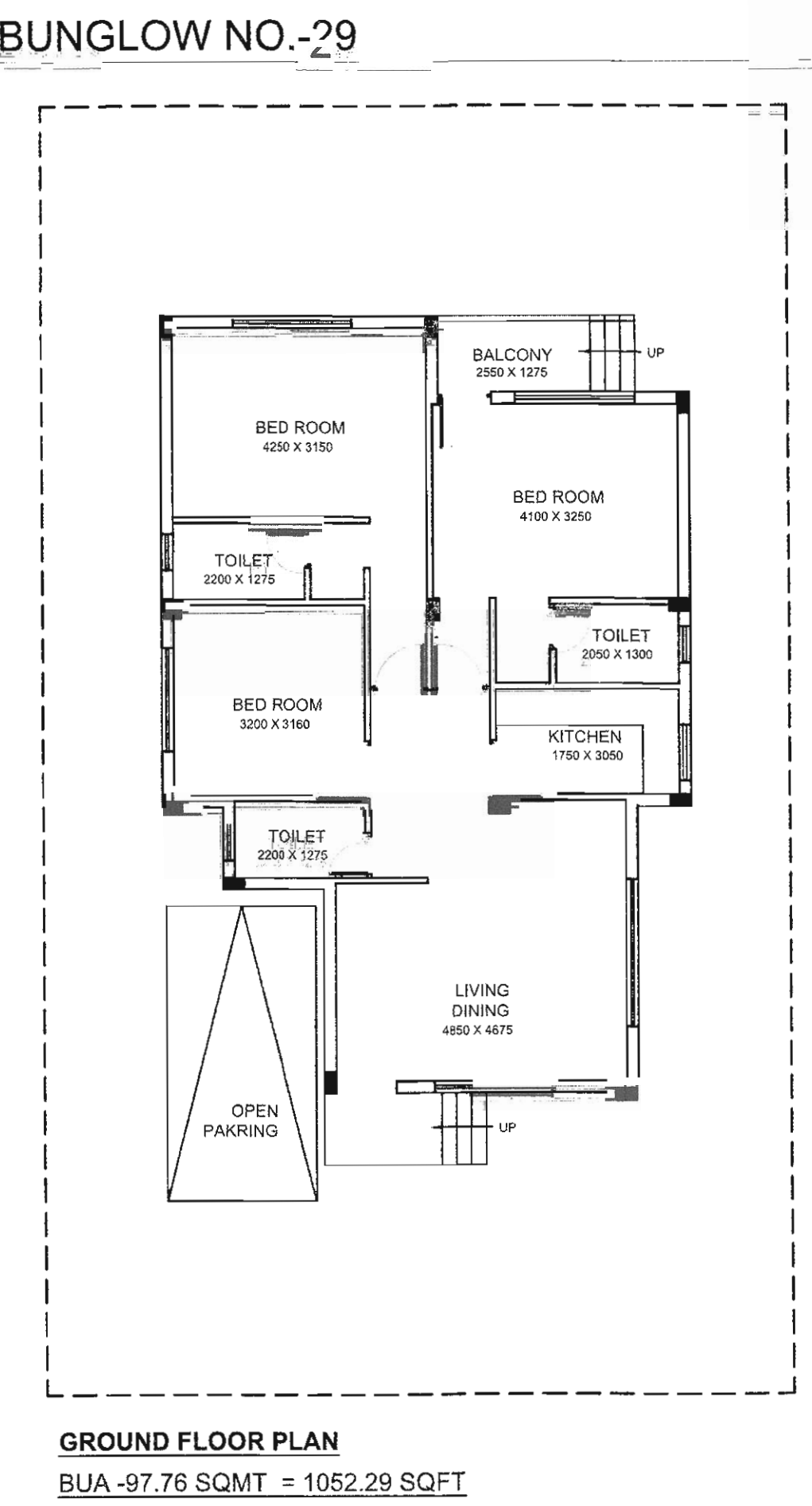
GROUND FLOOR PLAN
BUA -97.76 SQMT = 1052.29 SQFT



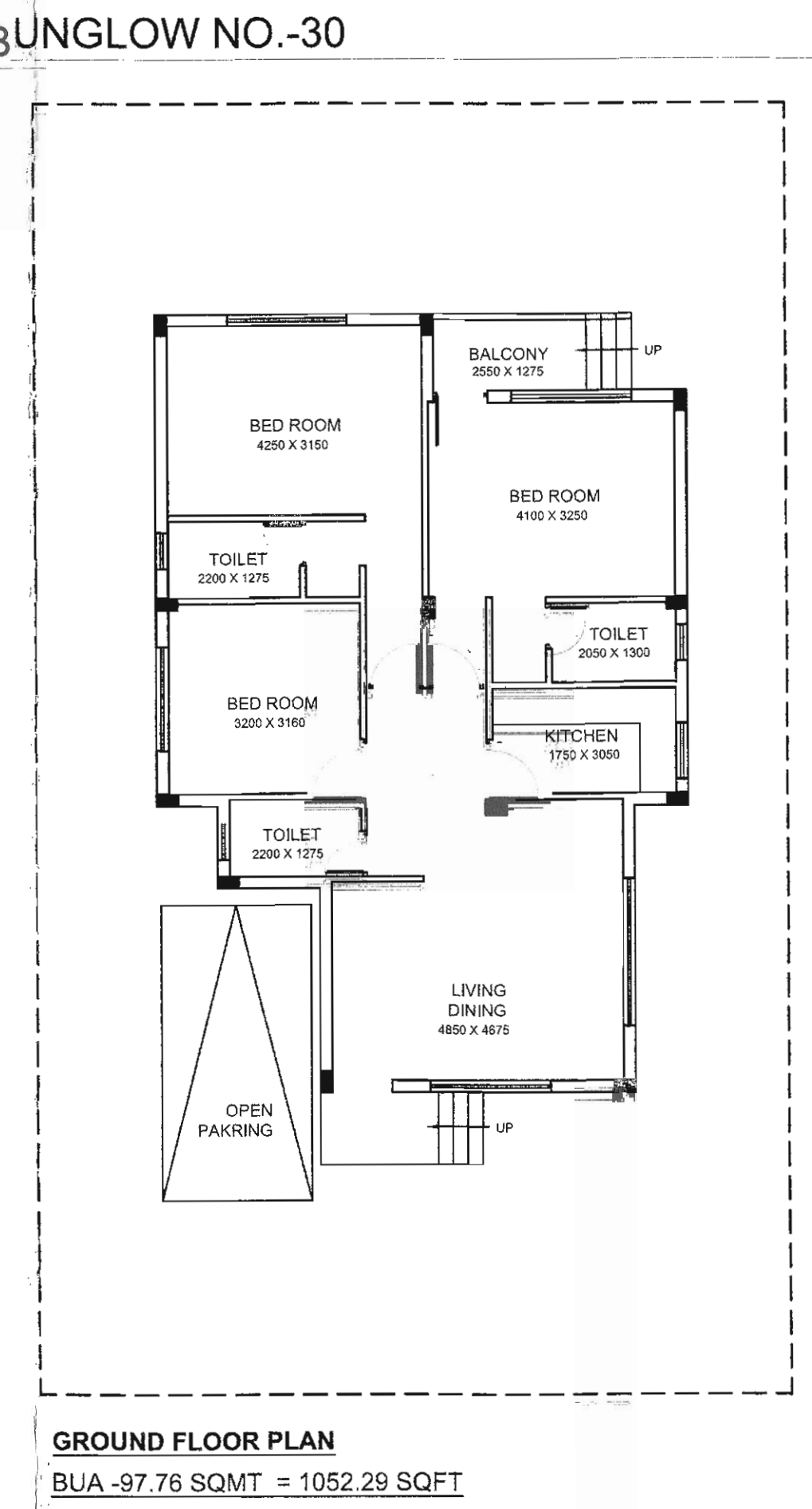
GROUND FLOOR PLAN
BUA -97.76 SQMT = 1052.29 SQFT



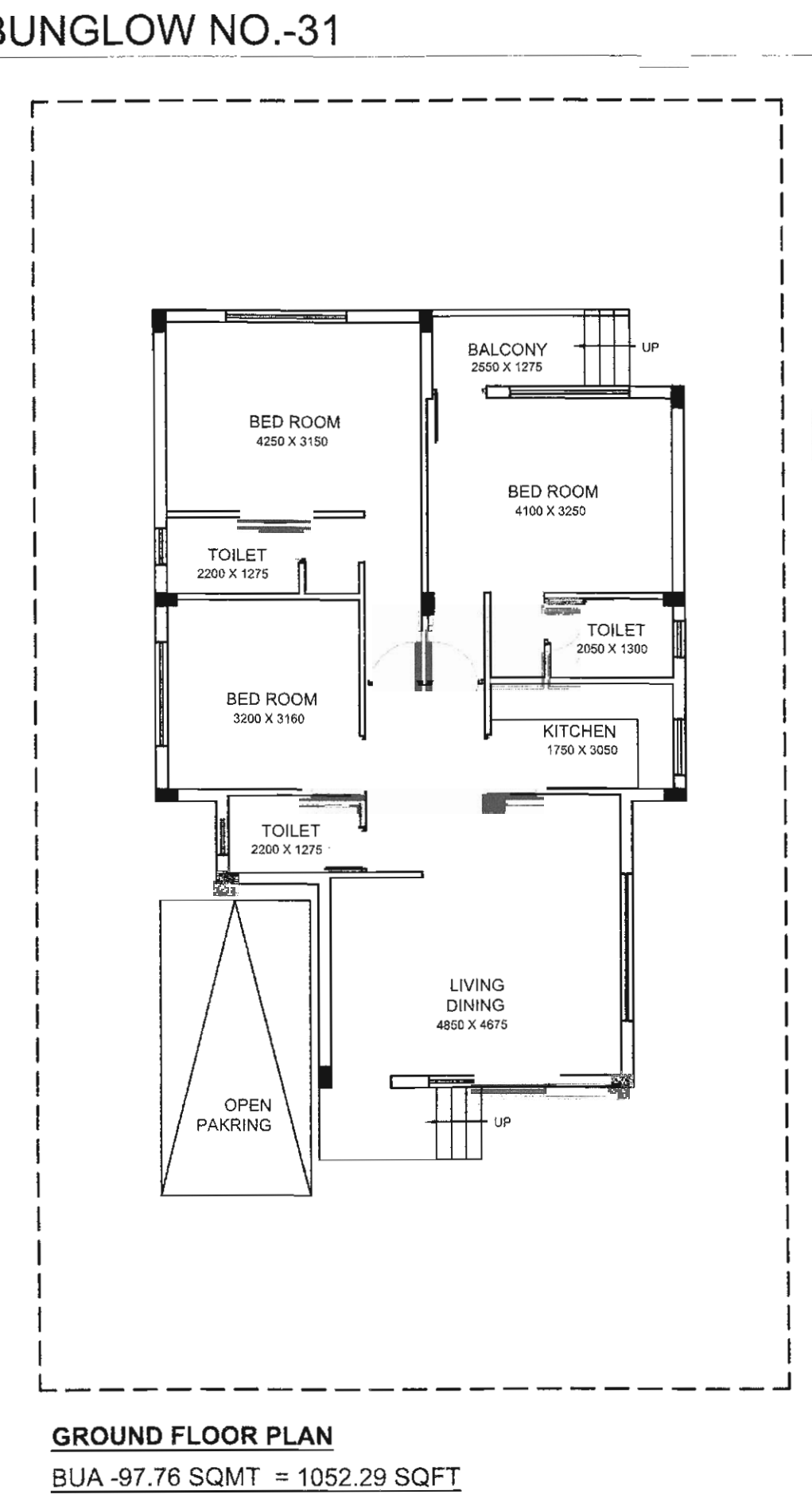
GROUND FLOOR PLAN
BUA -97.76 SQMT = 1052.29 SQFT



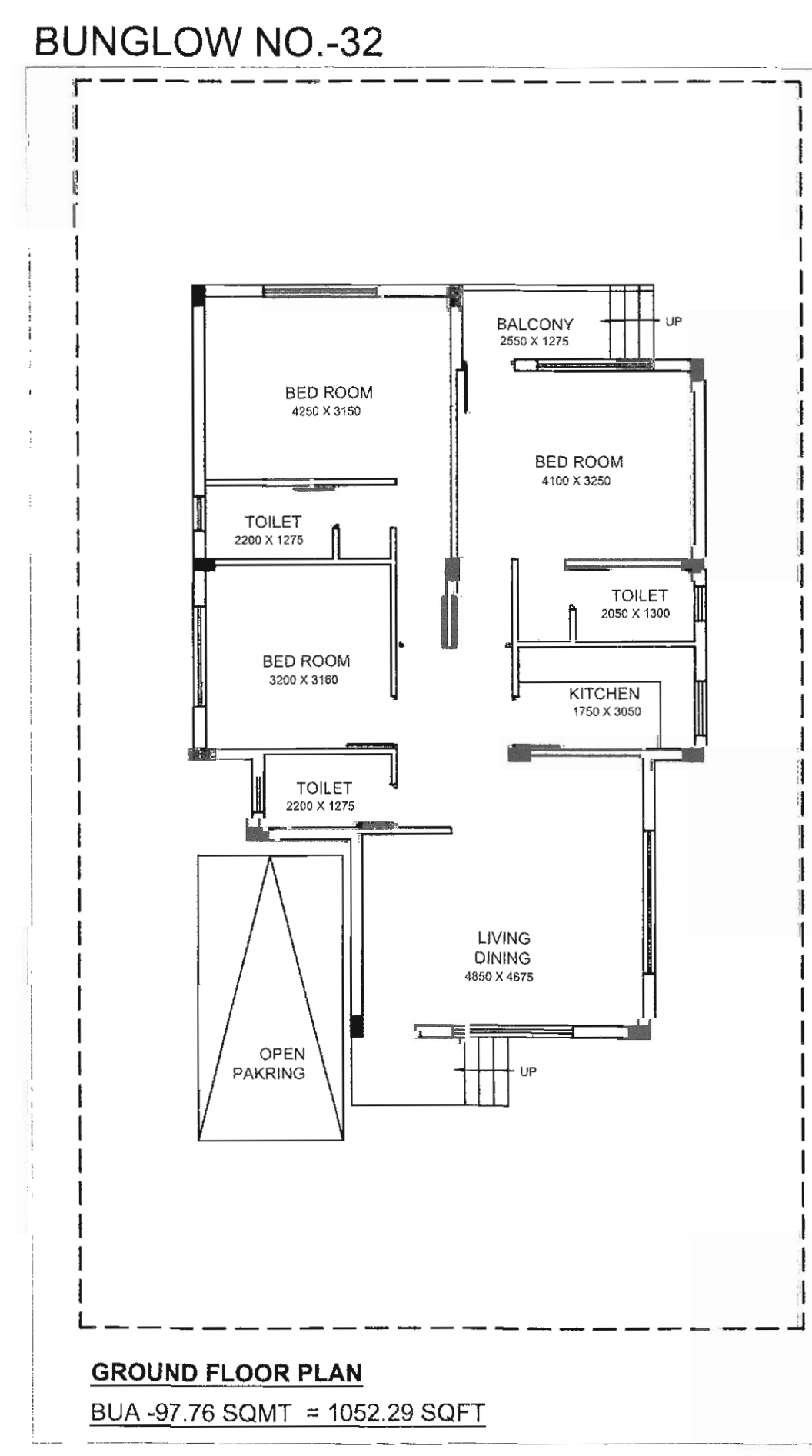
GROUND FLOOR PLAN
BUA -97.76 SQMT = 1052.29 SQFT



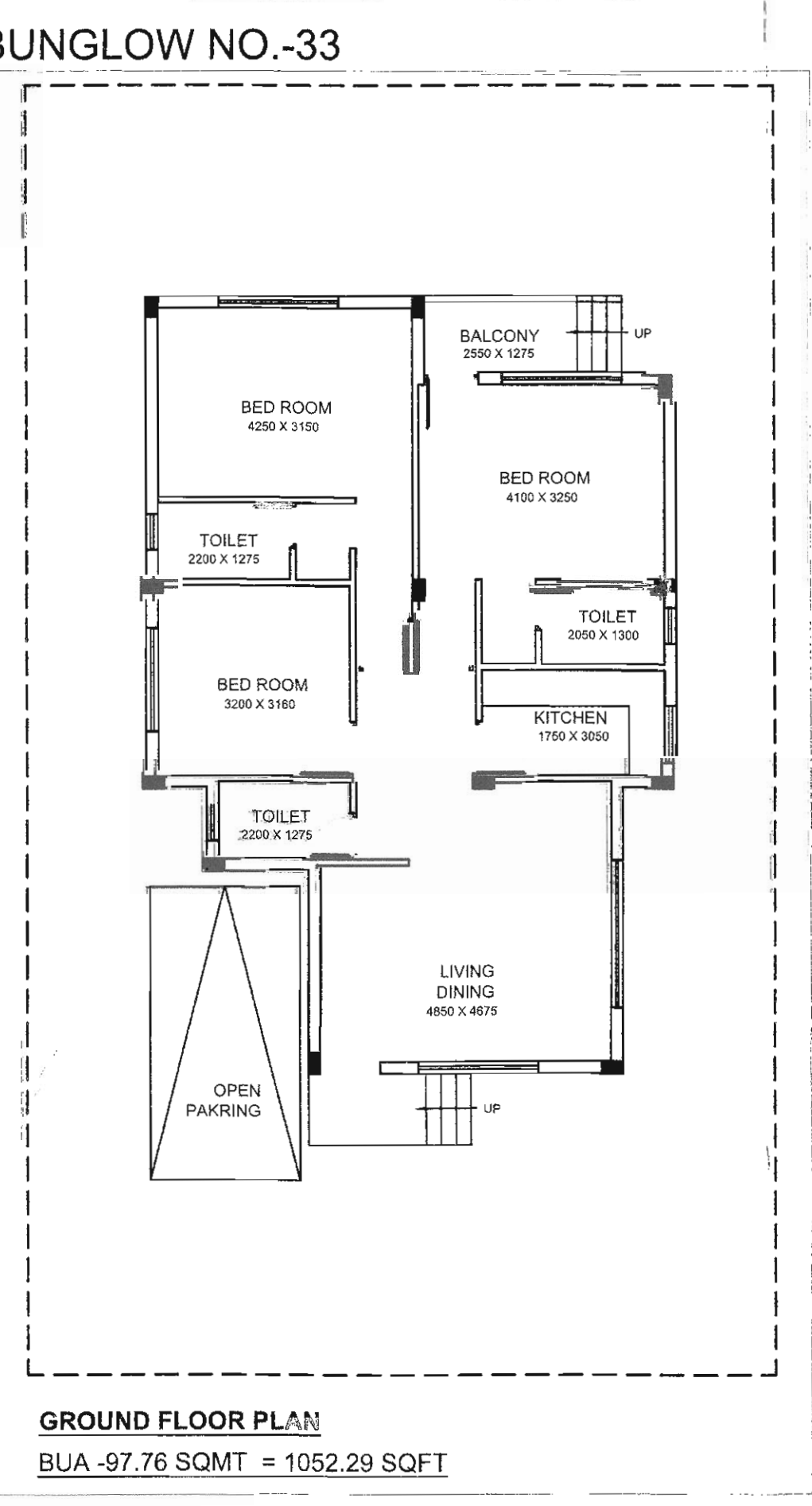
GROUND FLOOR PLAN
BUA -97.76 SQMT = 1052.29 SQFT



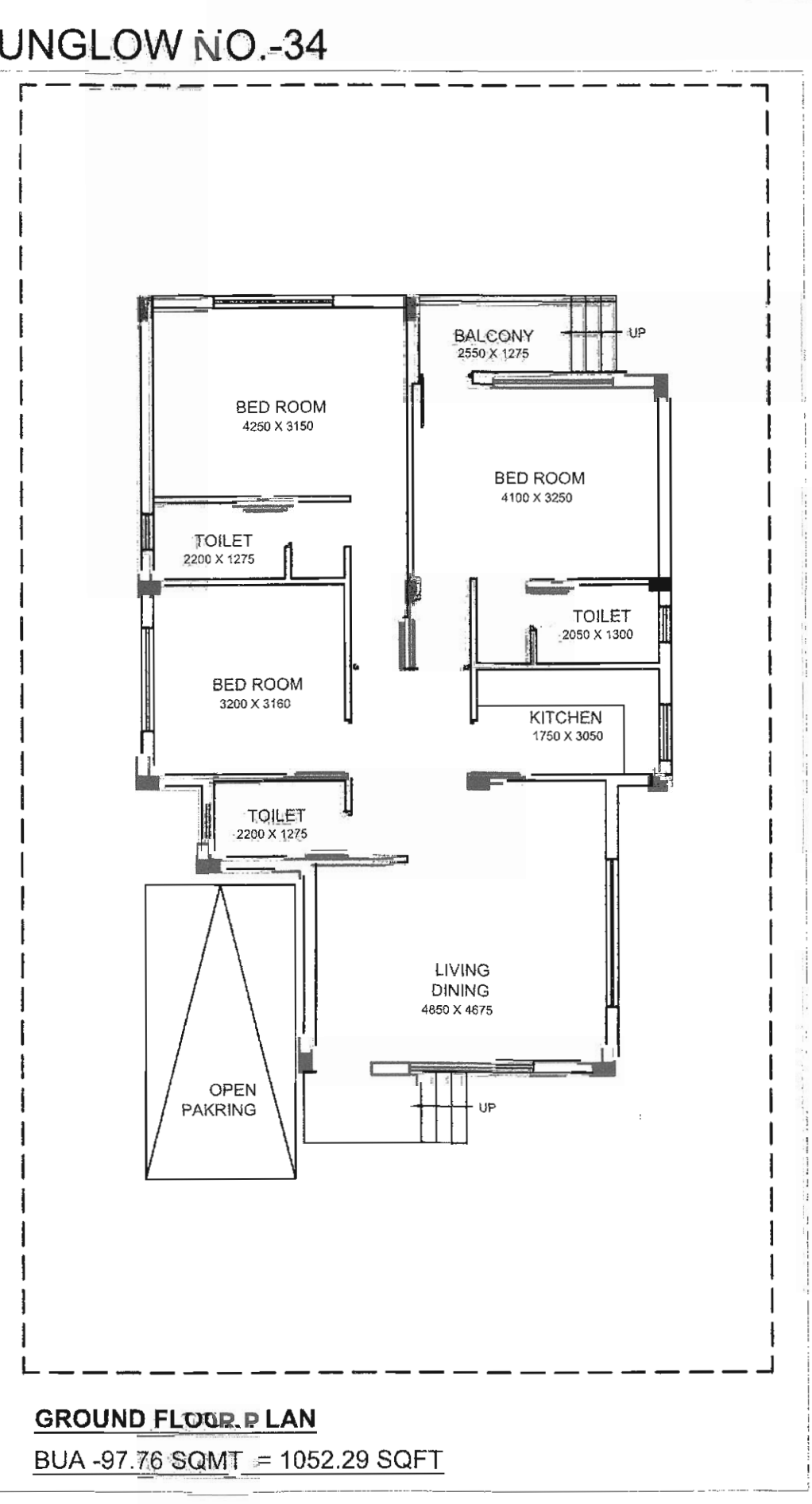
GROUND FLOOR PLAN
BUA -97.76 SQMT = 1052.29 SQFT



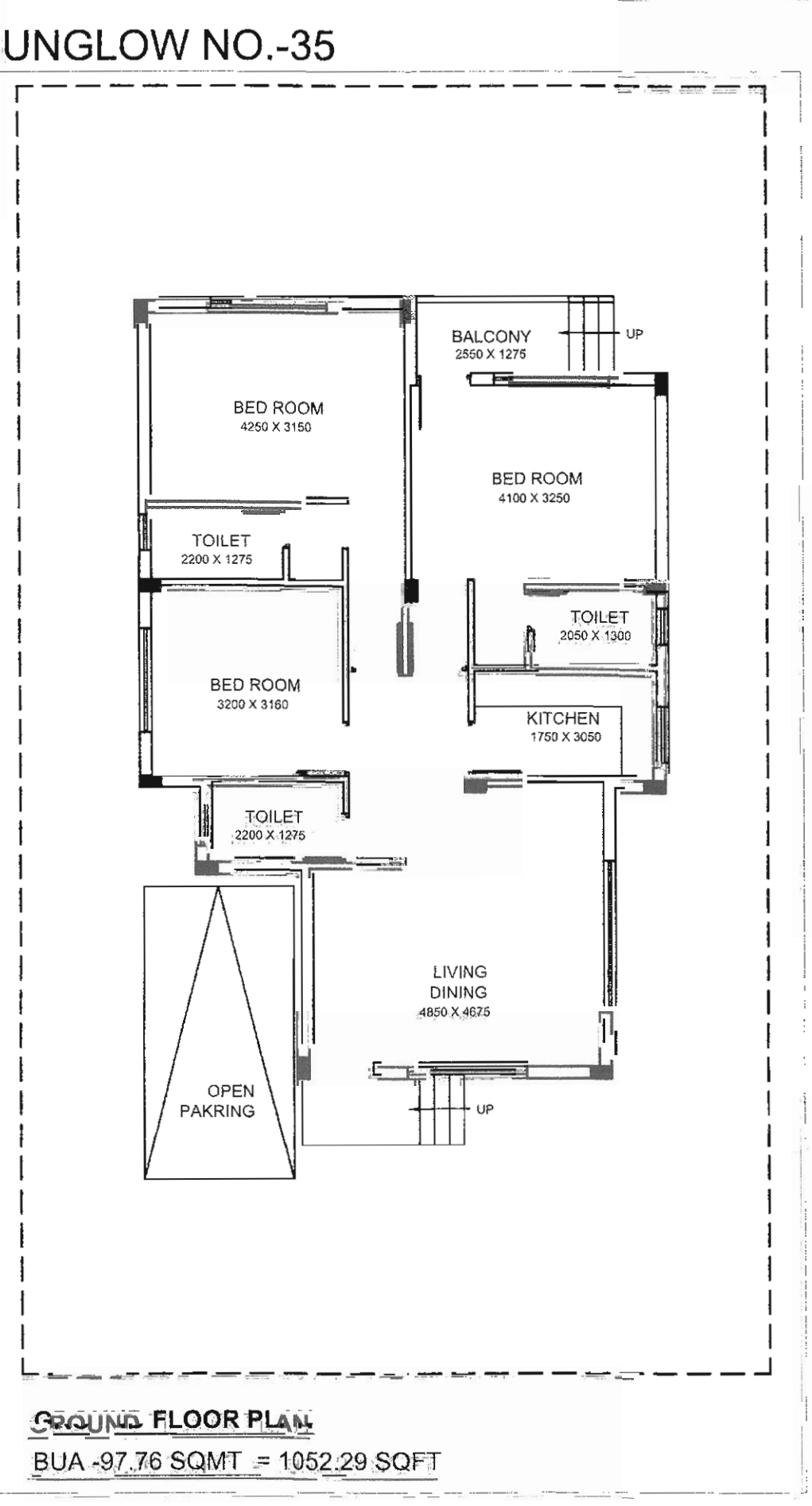
GROUND FLOOR PLAN
BUA -97.76 SQMT = 1052.29 SQFT



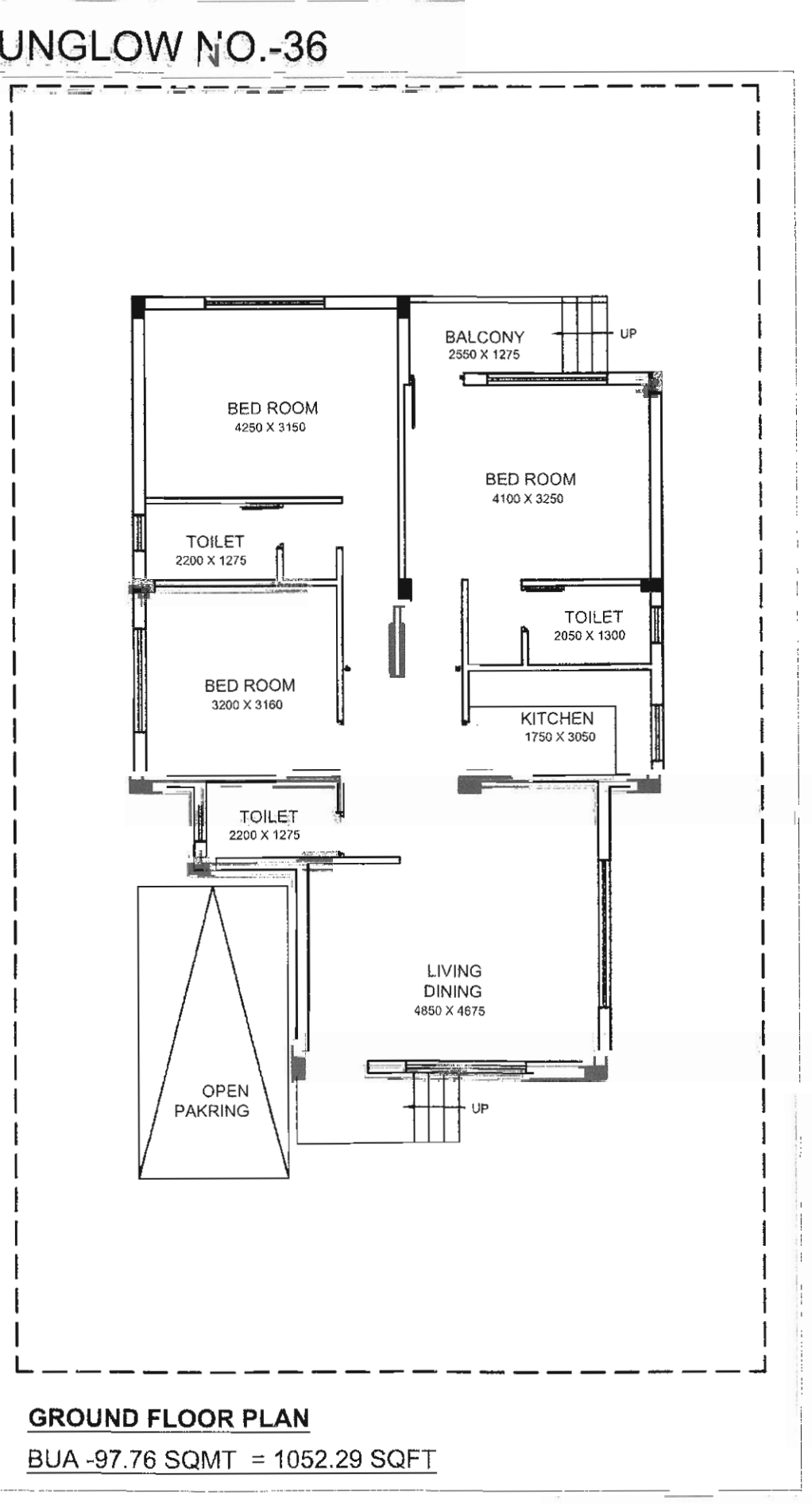
GROUND FLOOR PLAN
BUA -97.76 SQMT = 1052.29 SQFT



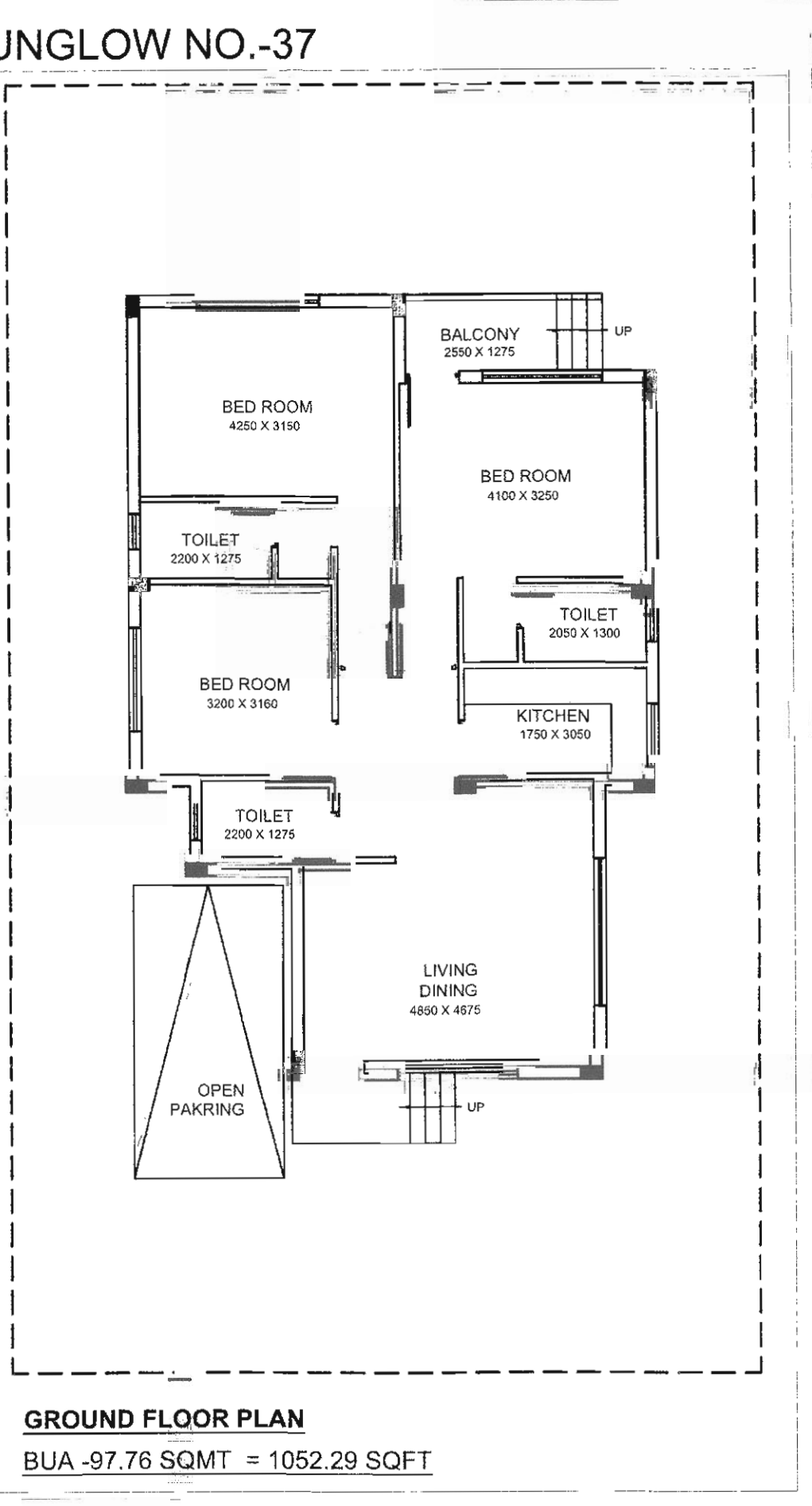
GROUND FLOOR PLAN
BUA -97.76 SQMT = 1052.29 SQFT



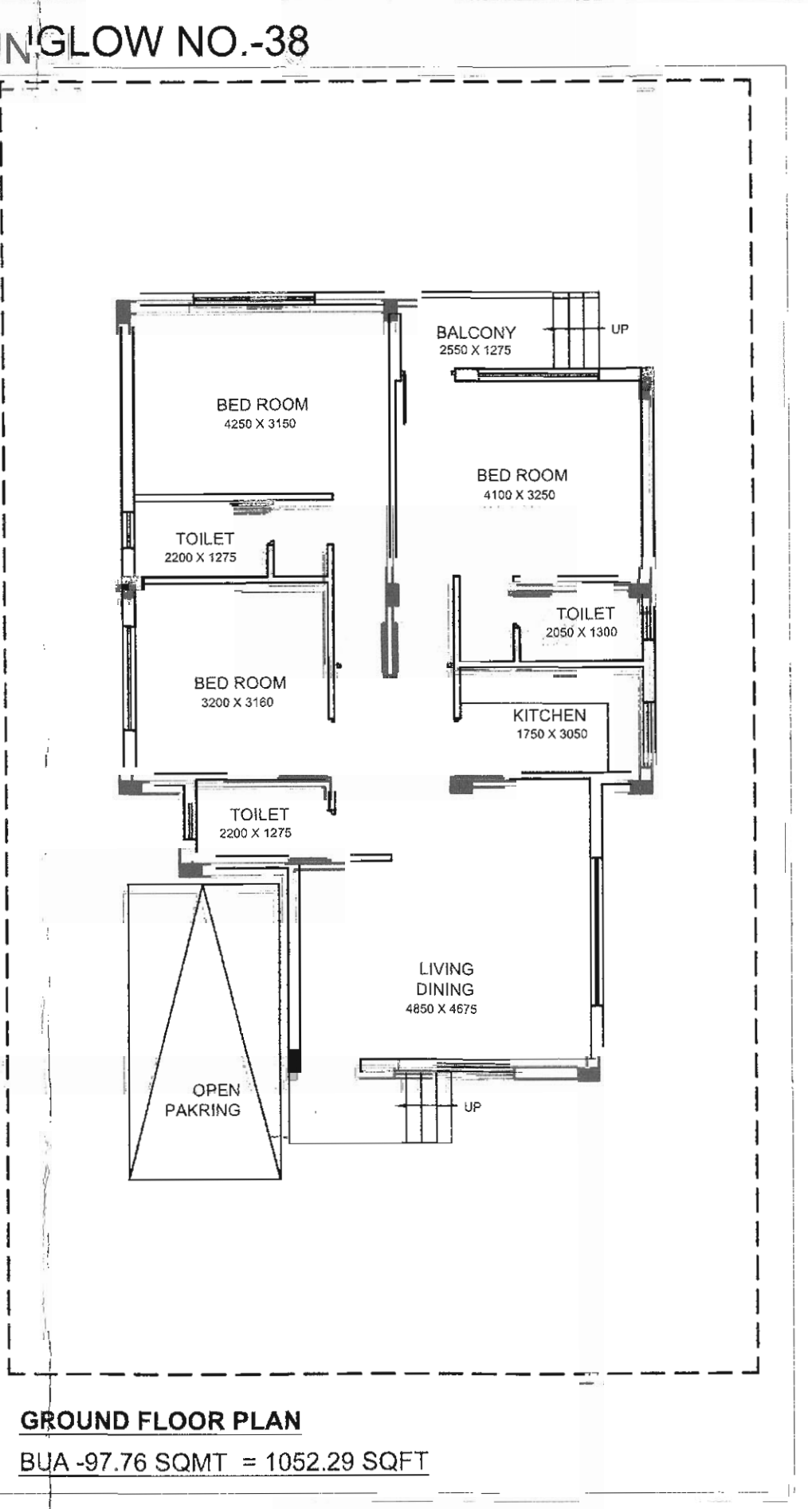
GROUND FLOOR PLAN
BUA -97.76 SQMT = 1052.29 SQFT



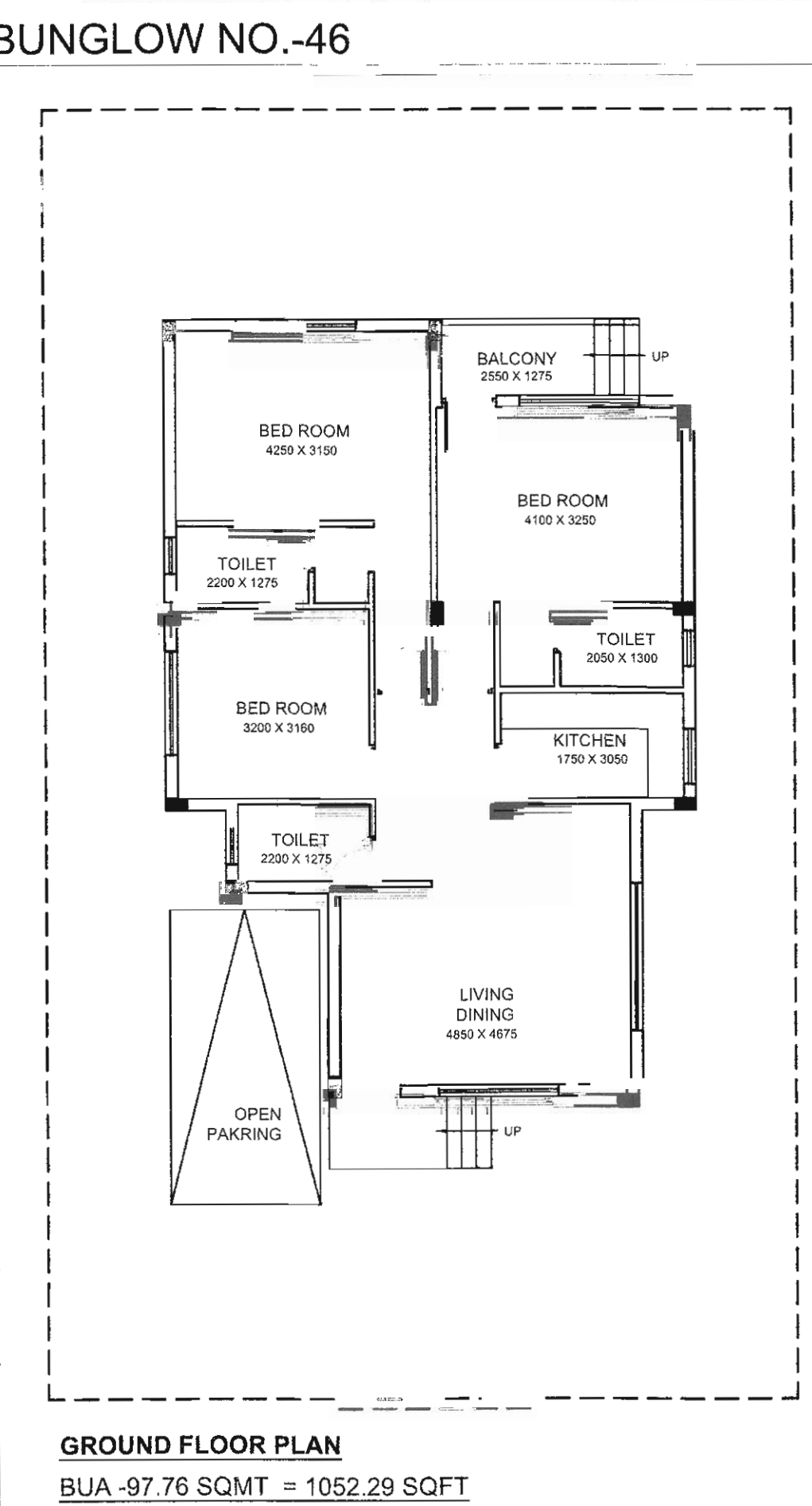
GROUND FLOOR PLAN
BUA -97.76 SQMT = 1052.29 SQFT



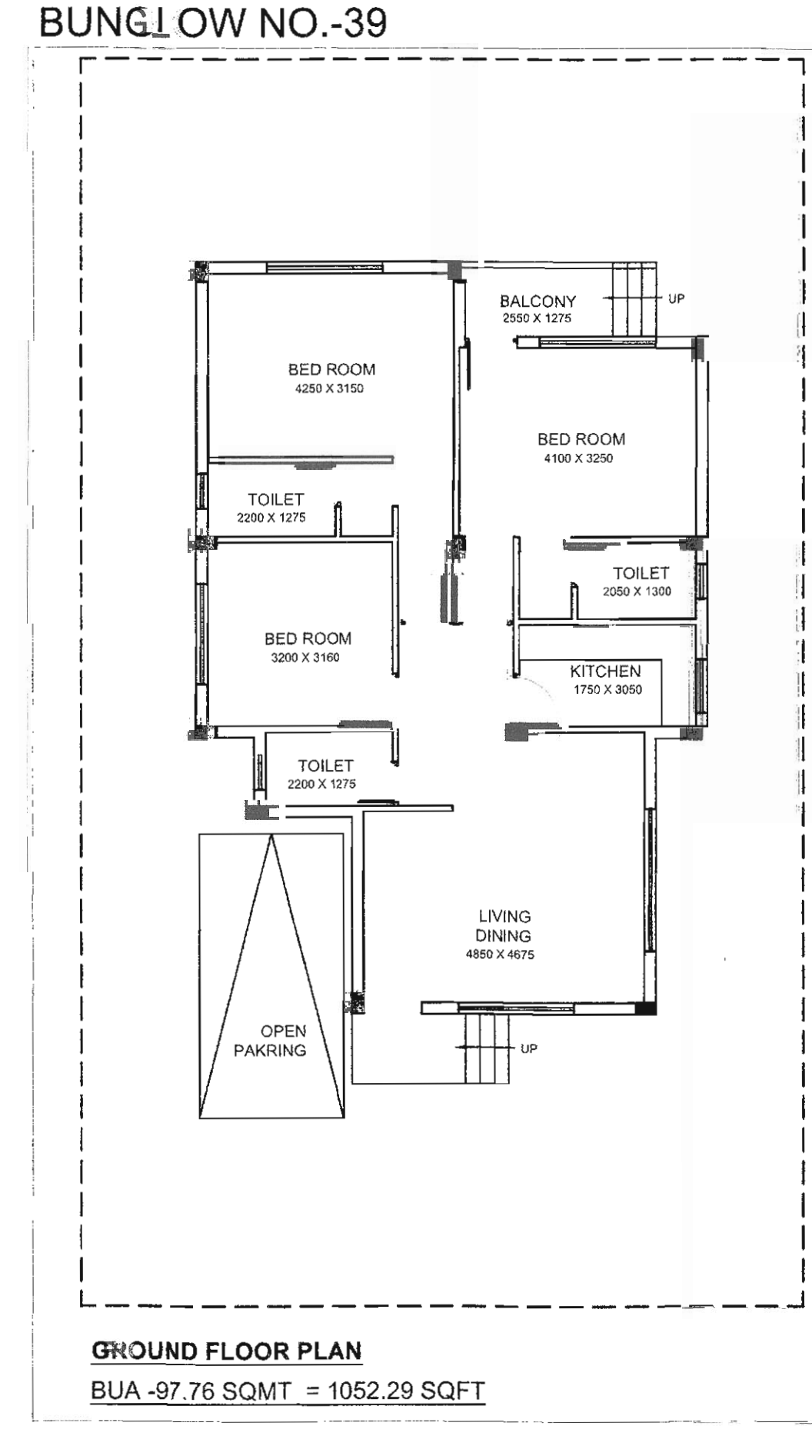
GROUND FLOOR PLAN
BUA -97.76 SQMT = 1052.29 SQFT



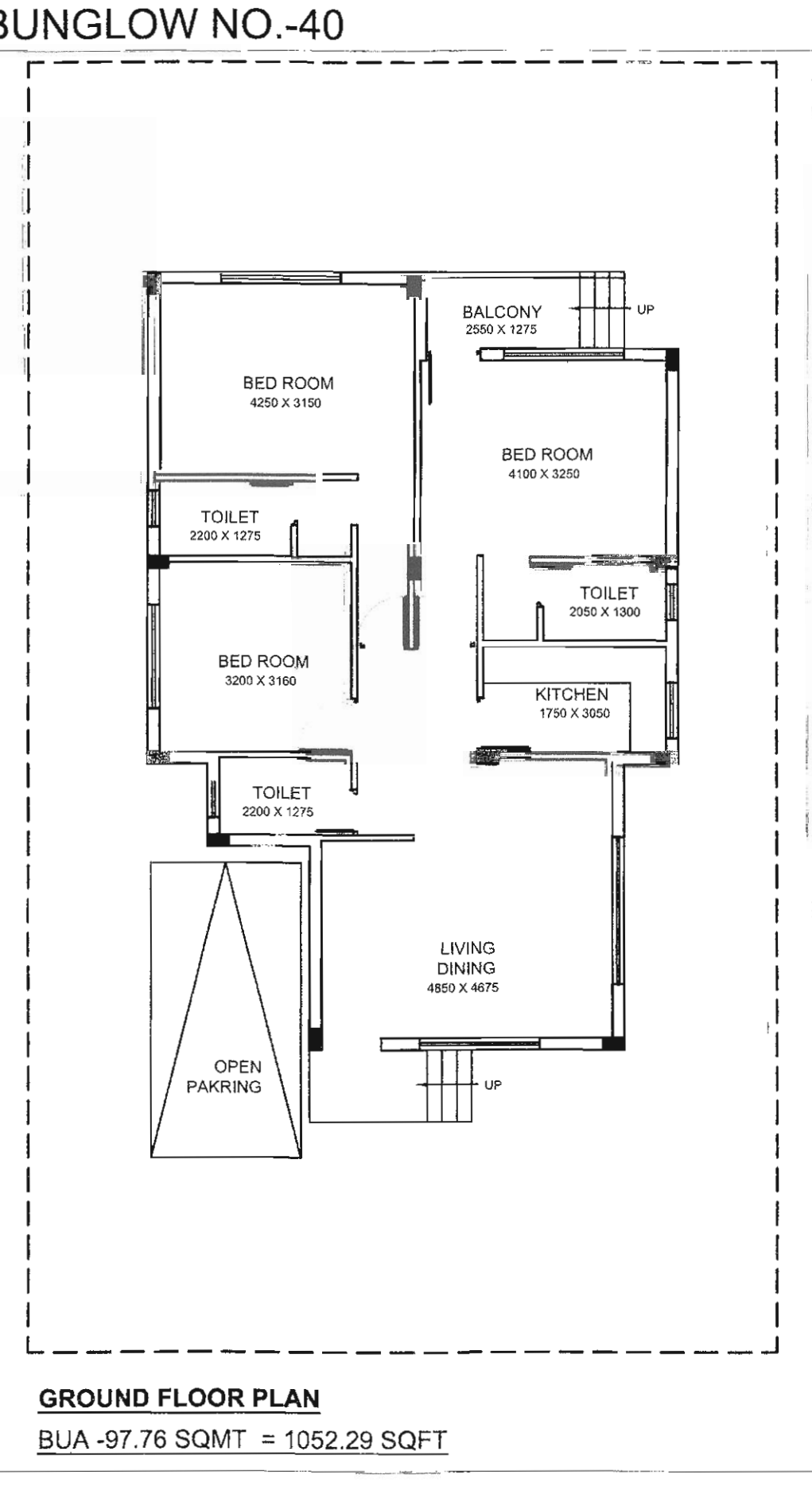
GROUND FLOOR PLAN
BUA -97.76 SQMT = 1052.29 SQFT



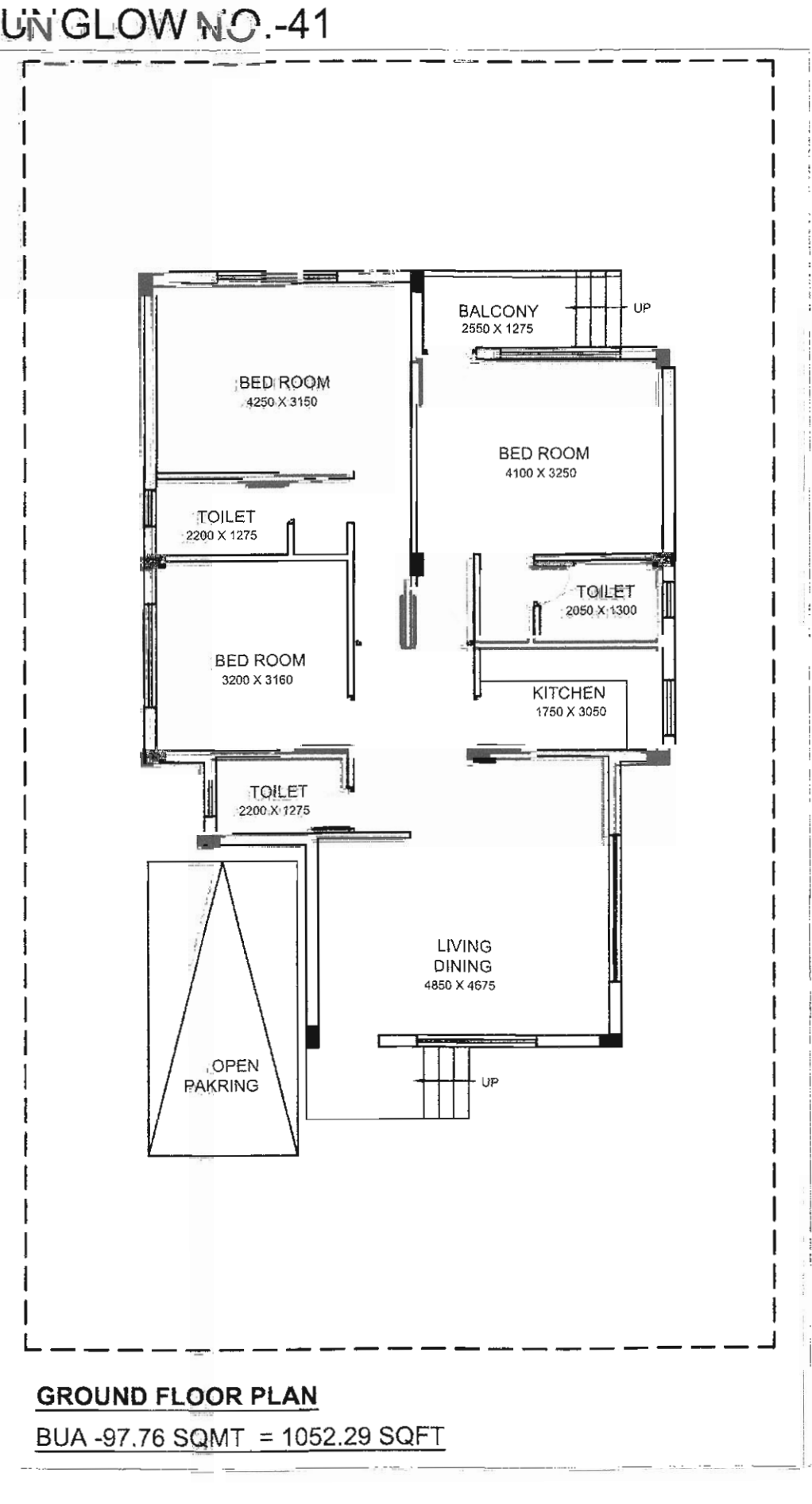
GROUND FLOOR PLAN
BUA -97.76 SQMT = 1052.29 SQFT



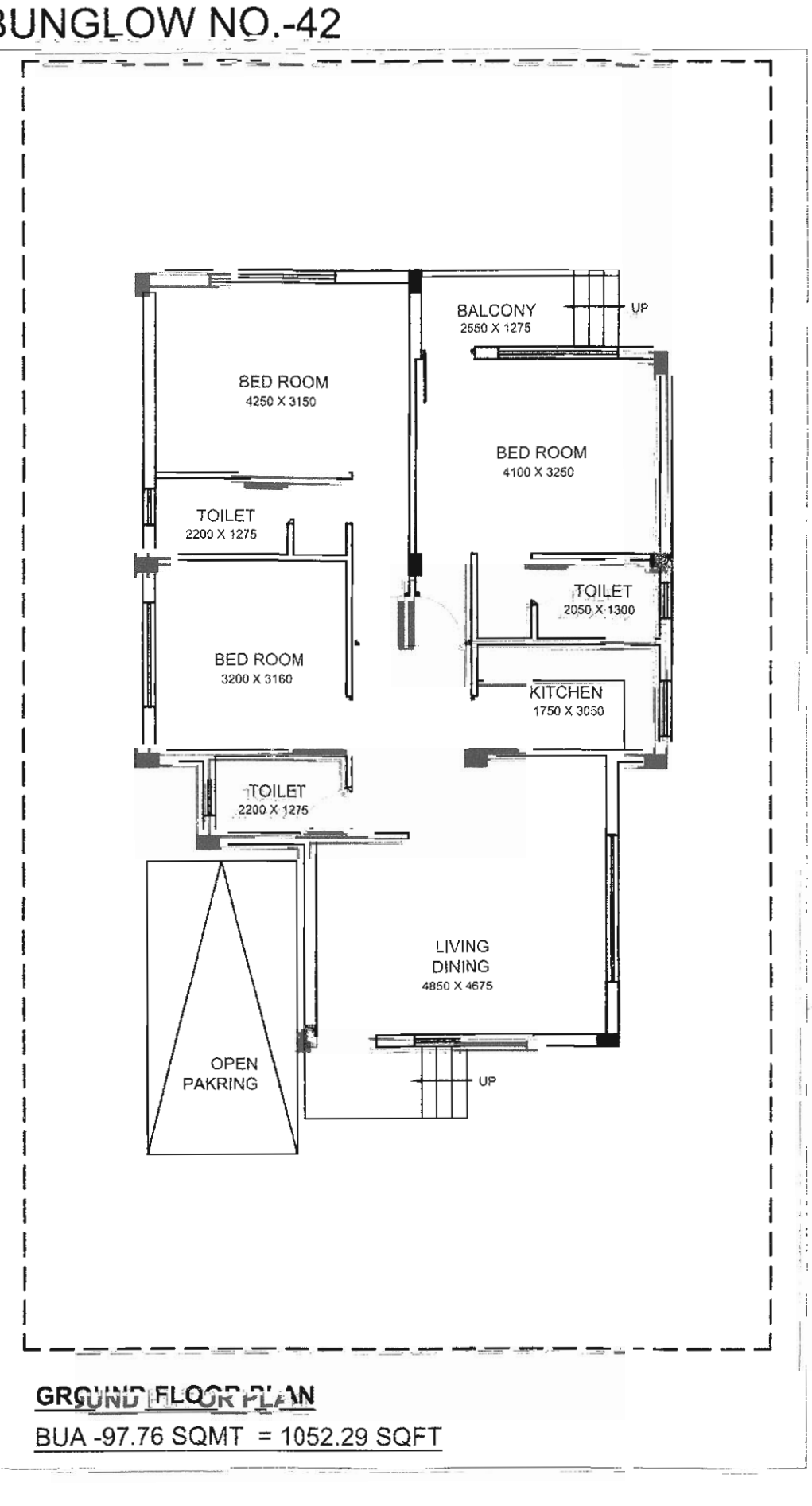
GROUND FLOOR PLAN
BUA -97.76 SQMT = 1052.29 SQFT



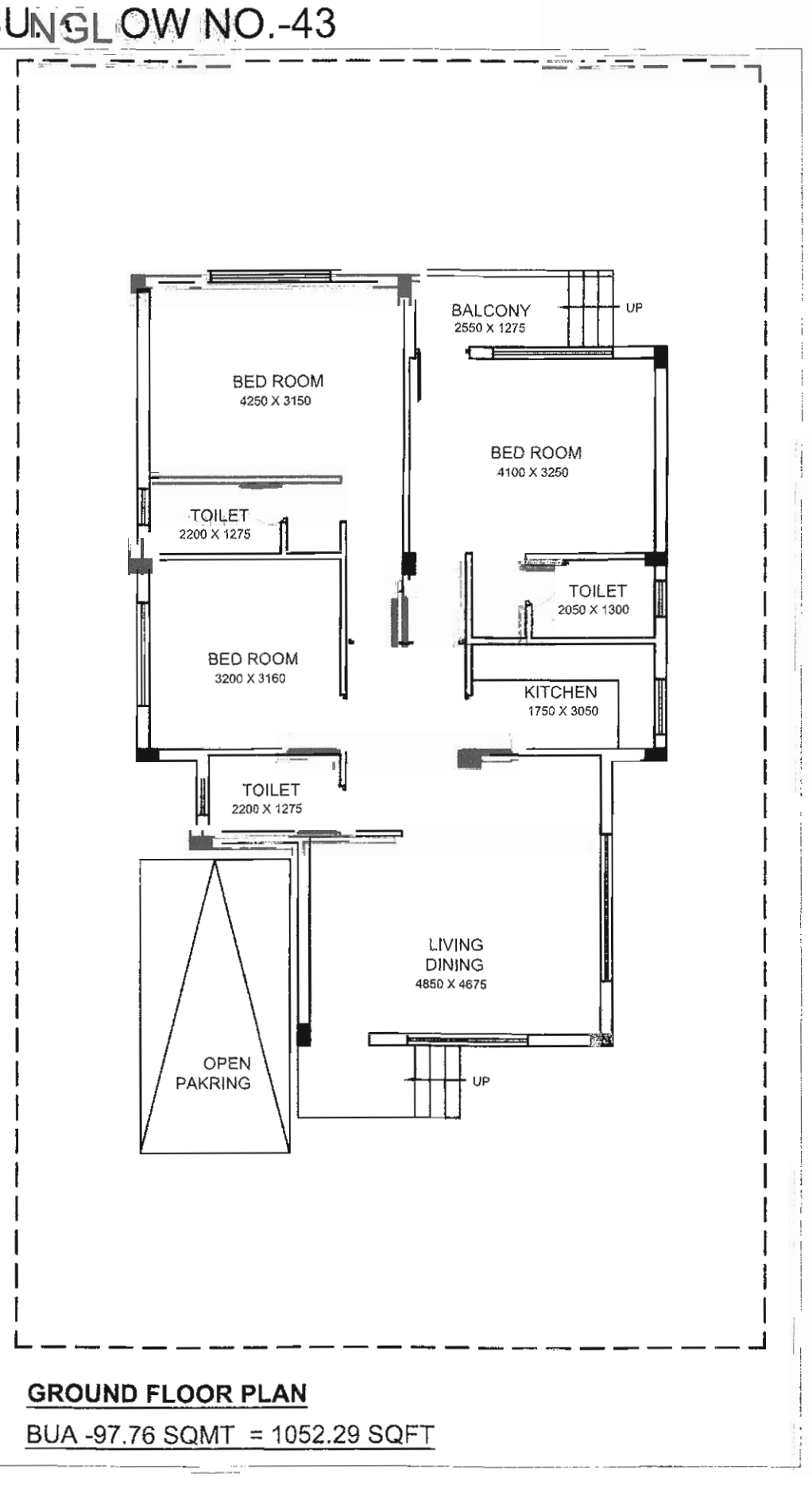
GROUND FLOOR PLAN
BUA -97.76 SQMT = 1052.29 SQFT



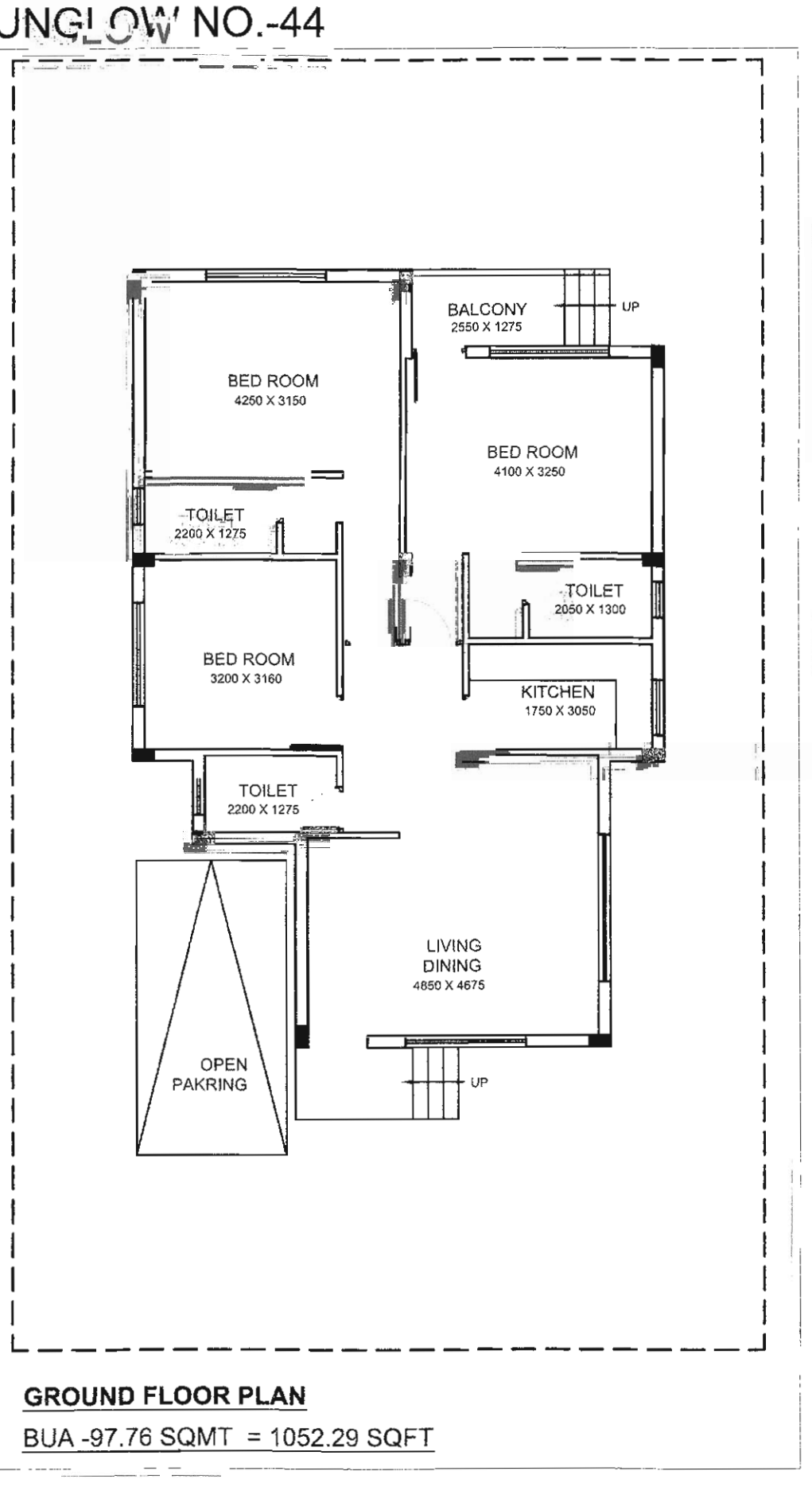
GROUND FLOOR PLAN
BUA -97.76 SQMT = 1052.29 SQFT



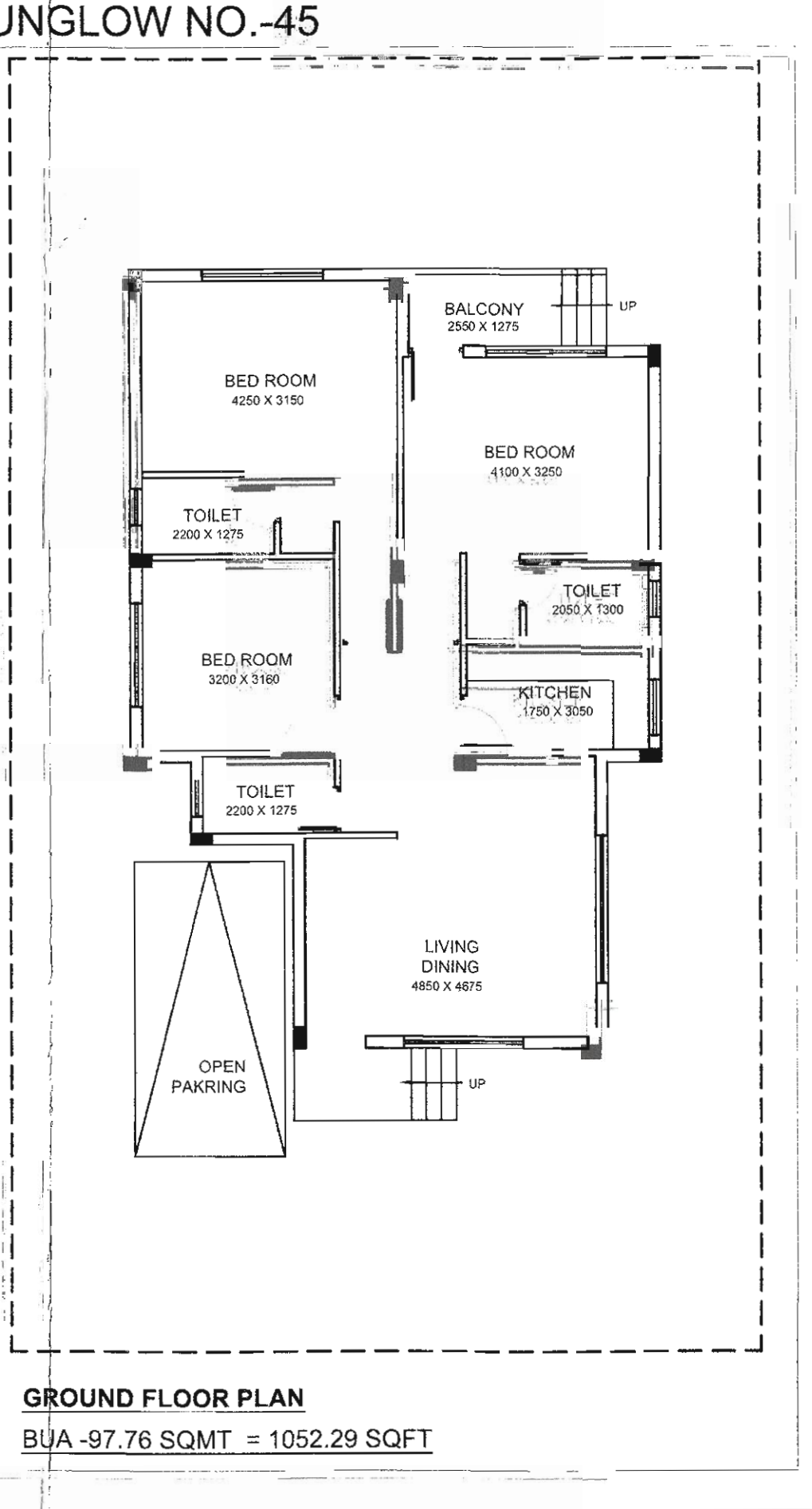
GROUND FLOOR PLAN
BUA -97.76 SQMT = 1052.29 SQFT



GROUND FLOOR PLAN
BUA -97.76 SQMT = 1052.29 SQFT



GROUND FLOOR PLAN
BUA -97.76 SQMT = 1052.29 SQFT



GROUND FLOOR PLAN
BUA -97.76 SQMT = 1052.29 SQFT

Sub-Assistant Engineer
Asansol Municipal Corporation
Date: 15.7.2024
Town Planner
Asansol Municipal Corporation
Executive Engineer
Asansol Municipal Corporation
MEMO NO. 692 (5) 2024/2024
DATE: 15.7.2024

The sanctioned building plan will remain at Site structural stability lies with The Owner. Sanctioned valid for three years. The owner will give notice regarding the commencement & completion of building.

Deviation means Demolition

PLAN LEVEL CERTIFICATE & CLARIFICATION ARE MANDATORY FOR BUILDING PLAN

| BUA AREA STATEMENT | | |
|--------------------|--------------|------------|
| BUNGLOW WISE | | |
| BUNGLOW NOS. | AREA (KATHA) | BUA (SQMT) |
| 24 | 4.02 | 97.76 |
| 25 | 4.02 | 97.76 |
| 26 | 4.02 | 97.76 |
| 27 | 4.02 | 97.76 |
| 28 | 4.02 | 97.76 |
| 29 | 4.02 | 97.76 |
| 30 | 4.08 | 97.76 |
| 31 | 4.08 | 97.76 |
| 32 | 4.02 | 97.76 |
| 33 | 4.02 | 97.76 |
| 34 | 4.02 | 97.76 |
| 35 | 4.02 | 97.76 |
| 36 | 4.02 | 97.76 |
| 37 | 4.02 | 97.76 |
| 38 | 4.02 | 97.76 |
| 39 | 4.02 | 97.76 |
| 40 | 4.02 | 97.76 |
| 41 | 4.02 | 97.76 |
| 42 | 4.02 | 97.76 |
| 43 | 4.02 | 97.76 |
| 44 | 4.02 | 97.76 |
| 45 | 4.02 | 97.76 |
| 46 | 3.77 | 97.76 |

STAMP OF APPROVAL OF PLAN

REVISION IN SITE PLAN & SANCTION OF 123 NOS. OF SINGLE STORED BUNGLOWS (UPAVAN)

PROJECT: REVISED PLAN FOR TOWNHOUSE & 123 NOS. OF SINGLE STORED BUNGLOWS (UPAVAN) ON PLOT NO.-388 OF MOUZA - GOPALPUR J.L. NO.-10 AND PLOT NO.-3,4,5,7,7/519, 7/520, 7/521, 7/522, 7/523, 7/524, 4/525, 7/526, 7/527, 8/1(P), 9/1(P), 19 / 390 (P) OF MOUZA-KUMARPUR J.L. NO.-19, AT SHRINAGAR, PHASE-1C, ASANSOL-713335, WARD NO.-22, PS, ASANSOL (SOUTH)

CLIENT: BENGAL SHRISTI INFRASTRUCTURE DEVELOPMENT LIMITED.

ARCHITECT: O.S. ARCHITECTS

DATE: 15.7.2024

SCALE: 1:100

DATE: 15.7.2024